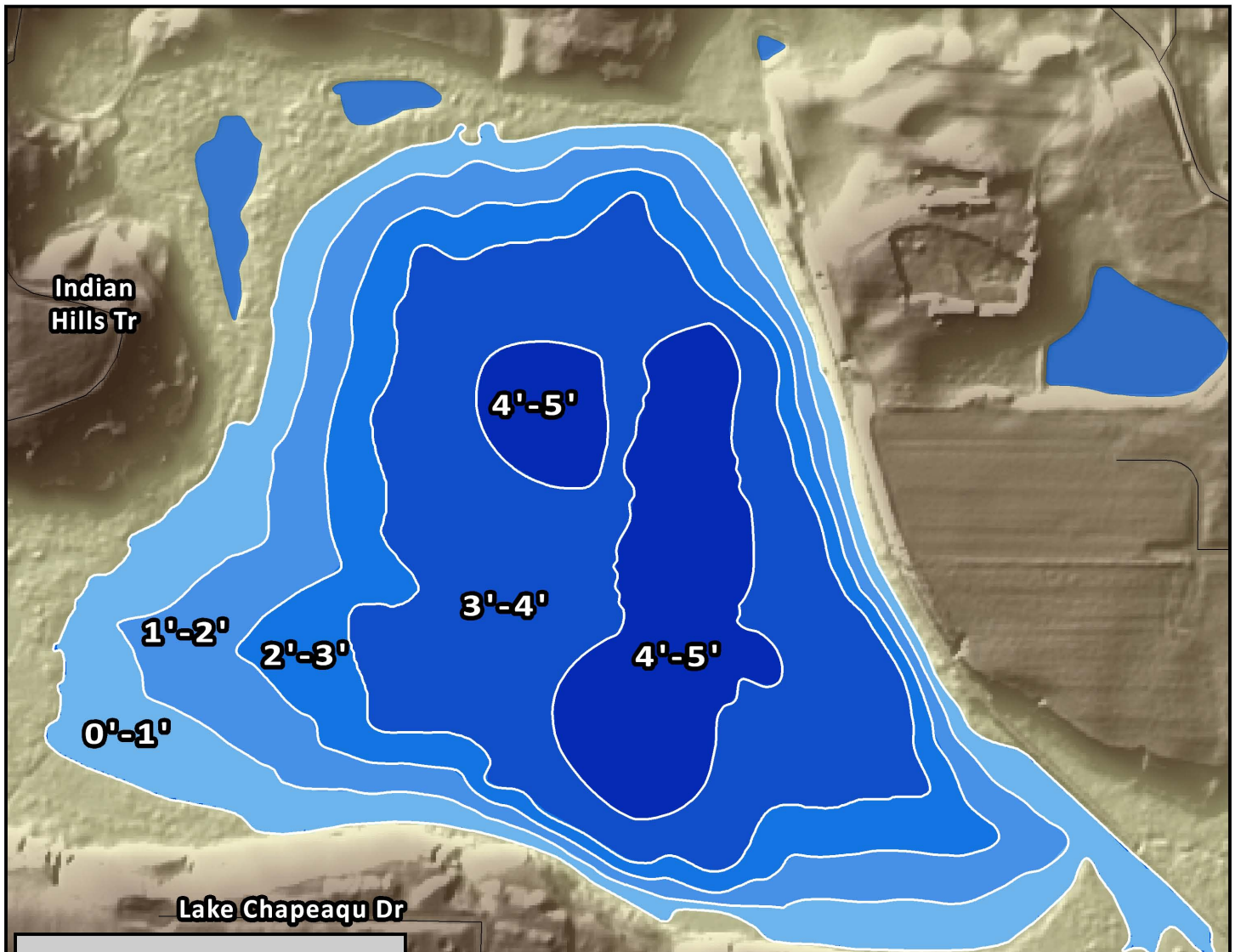


WHITE LAKE BATHYMETRY






SHELL ROCK RIVER WATERSHED




WHITE LAKE BATHYMETRY

~ 1' Contour Interval

Depth in Feet

	1
	2
	3
	4
	5

0  600
Feet



Campus La

Sunset St

Shell Rock River Watershed District
Working Together to Improve Water Quality

